



## MARITIME

### TERRITORIAL SEA BASELINES NOTICE 2013

No. 2013/2A

NOTICE IS HEREBY GIVEN that Cabinet, acting under section 12 of the *Maritime Zones Act 2013*, has declared in Part 1 of the Schedule the points on the baseline from which the breadth of the territorial sea of Niue is measured.

#### Guide to reading Part 1 of the Schedule

- 1 In the table in Part 1 of the Schedule:
  - (a) lines are generated by reference to points;
  - (b) the first column sets out the point identifier;
  - (c) the second and third columns set out the geographic coordinates for each point; and
  - (d) the fourth column sets out the zone(s) measured from the point.
- 2 In the fourth column:
  - (a) TS stands for territorial sea,
  - (b) CZ stands for contiguous zone and
  - (c) EEZ stands for exclusive economic zone and continental shelf.

#### Geodetic framework

- 3 In this Public Notice, a geographic coordinate is determined by reference to the World Geodetic System 1984 (WGS 84).

#### Illustrative chart

- 4 The chart in Part 2 of the Schedule provides a general illustration of the points on the baseline specified in Part 1 of the Schedule, and the baseline.

## SCHEDULE

### PART 1 – GEOGRAPHIC COORDINATES

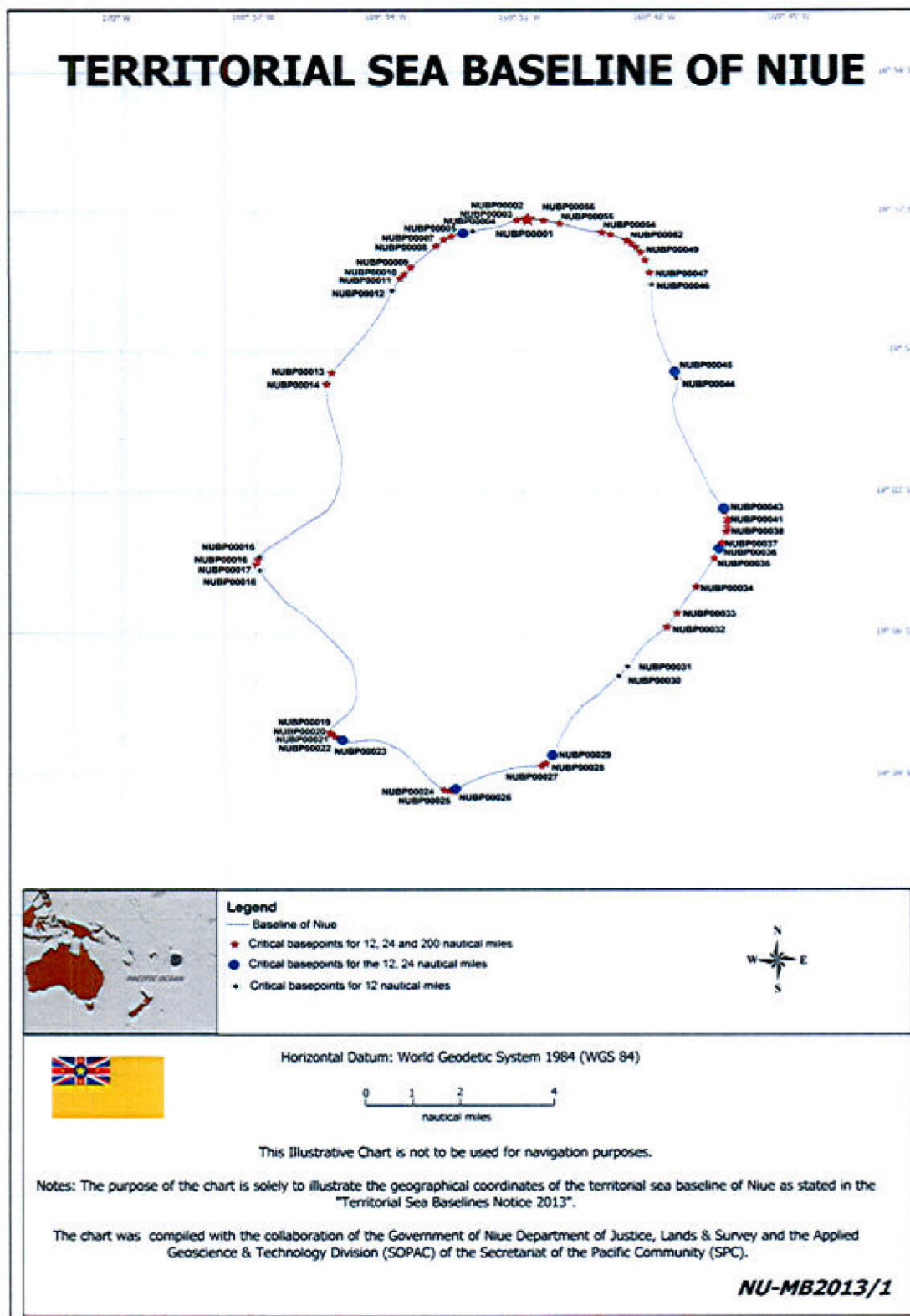
Point Identifier	Latitude	Longitude	Outer Limit
NUBP00001	18° 57' 09.03" S	169° 50' 52.68" W	TS,CZ,EEZ
NUBP00002	18° 57' 09.08" S	169° 50' 56.35" W	TS,CZ,EEZ
NUBP00003	18° 57' 10.25" S	169° 51' 07.30" W	TS,CZ,EEZ
NUBP00004	18° 57' 25.10" S	169° 52' 07.32" W	TS
NUBP00005	18° 57' 27.74" S	169° 52' 20.60" W	TS,CZ
NUBP00006	18° 57' 31.31" S	169° 52' 36.13" W	TS,CZ,EEZ
NUBP00007	18° 57' 35.66" S	169° 52' 46.26" W	TS,CZ,EEZ
NUBP00008	18° 57' 43.96" S	169° 52' 57.00" W	TS,CZ,EEZ
NUBP00009	18° 58' 11.66" S	169° 53' 31.65" W	TS,CZ,EEZ
NUBP00010	18° 58' 20.10" S	169° 53' 40.23" W	TS,CZ,EEZ
NUBP00011	18° 58' 26.03" S	169° 53' 45.60" W	TS,CZ,EEZ
NUBP00012	18° 58' 42.48" S	169° 53' 56.84" W	TS
NUBP00013	19° 00' 27.11" S	169° 55' 18.78" W	TS,CZ,EEZ
NUBP00014	19° 00' 41.50" S	169° 55' 25.40" W	TS,CZ,EEZ
NUBP00015	19° 04' 22.02" S	169° 56' 56.27" W	TS
NUBP00016	19° 04' 25.52" S	169° 56' 58.45" W	TS,CZ,EEZ
NUBP00017	19° 04' 31.70" S	169° 57' 00.40" W	TS,CZ,EEZ
NUBP00018	19° 04' 39.45" S	169° 56' 55.82" W	TS
NUBP00019	19° 08' 06.59" S	169° 55' 21.95" W	TS,CZ,EEZ
NUBP00020	19° 08' 07.90" S	169° 55' 20.75" W	TS,CZ,EEZ
NUBP00021	19° 08' 11.33" S	169° 55' 15.52" W	TS,CZ,EEZ
NUBP00022	19° 08' 14.64" S	169° 55' 09.40" W	TS,CZ,EEZ
NUBP00023	19° 08' 16.34" S	169° 55' 05.20" W	TS,CZ



Point Identifier	Latitude	Longitude	Outer Limit
NUBP00024	19° 09' 19.67" S	169° 52' 47.97" W	TS,CZ,EEZ
NUBP00025	19° 09' 20.73" S	169° 52' 40.47" W	TS,CZ,EEZ
NUBP00026	19° 09' 18.53" S	169° 52' 32.58" W	TS,CZ
NUBP00027	19° 08' 48.92" S	169° 50' 36.14" W	TS,CZ,EEZ
NUBP00028	19° 08' 45.93" S	169° 50' 30.89" W	TS,CZ,EEZ
NUBP00029	19° 08' 35.71" S	169° 50' 21.94" W	TS,CZ
NUBP00030	19° 06' 54.58" S	169° 48' 52.37" W	TS
NUBP00031	19° 06' 42.80" S	169° 48' 40.54" W	TS
NUBP00032	19° 05' 52.34" S	169° 47' 47.43" W	TS,CZ,EEZ
NUBP00033	19° 05' 34.21" S	169° 47' 33.69" W	TS,CZ,EEZ
NUBP00034	19° 05' 00.72" S	169° 47' 08.53" W	TS,CZ,EEZ
NUBP00035	19° 04' 23.84" S	169° 46' 43.51" W	TS,CZ,EEZ
NUBP00036	19° 04' 12.04" S	169° 46' 37.60" W	TS,CZ
NUBP00037	19° 04' 04.38" S	169° 46' 33.75" W	TS,CZ,EEZ
NUBP00038	19° 03' 49.86" S	169° 46' 27.60" W	TS,CZ,EEZ
NUBP00039	19° 03' 44.63" S	169° 46' 26.42" W	TS,CZ,EEZ
NUBP00040	19° 03' 39.11" S	169° 46' 26.12" W	TS,CZ,EEZ
NUBP00041	19° 03' 33.88" S	169° 46' 26.30" W	TS,CZ,EEZ
NUBP00042	19° 03' 24.52" S	169° 46' 29.43" W	TS,CZ,EEZ
NUBP00043	19° 03' 20.63" S	169° 46' 31.12" W	TS,CZ
NUBP00044	19° 00' 34.73" S	169° 47' 34.07" W	TS
NUBP00045	19° 00' 26.09" S	169° 47' 36.11" W	TS,CZ
NUBP00046	18° 58' 34.91" S	169° 48' 06.43" W	TS
NUBP00047	18° 58' 18.64" S	169° 48' 09.37" W	TS,CZ,EEZ
NUBP00048	18° 58' 02.22" S	169° 48' 15.21" W	TS,CZ,EEZ

Point Identifier	Latitude	Longitude	Outer Limit
NUBP00049	18° 57' 52.87" S	169° 48' 21.00" W	TS,CZ,EEZ
NUBP00050	18° 57' 45.90" S	169° 48' 27.27" W	TS,CZ,EEZ
NUBP00051	18° 57' 40.57" S	169° 48' 33.54" W	TS,CZ,EEZ
NUBP00052	18° 57' 37.46" S	169° 48' 39.58" W	TS,CZ,EEZ
NUBP00053	18° 57' 29.22" S	169° 49' 01.68" W	TS,CZ,EEZ
NUBP00054	18° 57' 26.59" S	169° 49' 13.23" W	TS,CZ,EEZ
NUBP00055	18° 57' 14.58" S	169° 50' 09.69" W	TS,CZ,EEZ
NUBP00056	18° 57' 10.74" S	169° 50' 31.67" W	TS,CZ,EEZ

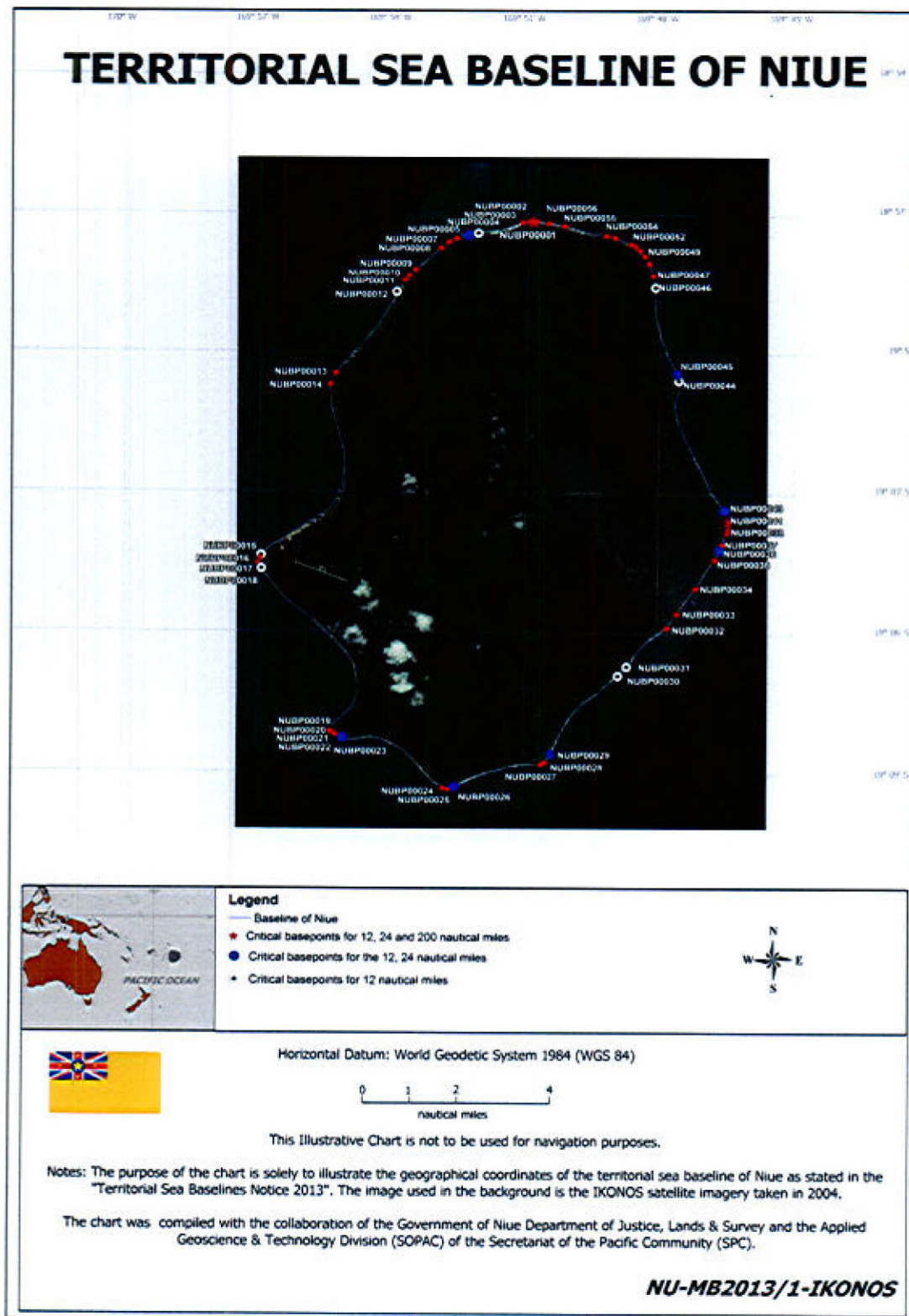
## PART 2 – CHART ILLUSTRATING THE TERRITORIAL SEA BASELINE OF NIUE



Note: This chart is provided as a general illustration of the points on the baseline specified in Part 1 of the Schedule, and the baseline.



## PART 2 – CHART ILLUSTRATING THE TERRITORIAL SEA BASELINE OF NIUE




Note: This chart is provided as a general illustration of the points on the baseline specified in Part 1 of the Schedule, and the baseline.


Approved by the Cabinet of Ministers at the Cabinet Chambers, Fale Fono, Alofi this

10 day of September 2013.

**Signed by Hon. Toke Tufukia Talagi  
Premier**

A handwritten signature in black ink, appearing to be 'Toke Tufukia Talagi', written over a horizontal line.

**Countersigned by Charlene Funaki  
Clerk to Cabinet**

A handwritten signature in black ink, appearing to be 'Charlene Funaki', written over a horizontal line.