

REPUBLIC OF VANUATU

Land Reform (Declaration) Order No. 36 of 1989

To provide for certain public land situated on the island of Efate to cease to be public land.

IN EXERCISE of the power contained in section 9(2) of the Land Reform Regulation No. 31 of 1980 and in accordance with the advice of the Council of Ministers, I hereby make the following Order:

1. All that land which is comprised in the parcel which is known by part of Title Number 1258 in respect of which the same is delineated for the purpose of identification on Plan No. 12.A.45 annexed hereto, shall cease to be public land.
2. This Order shall come into force on the day of publication in the Gazette.

MADE at Port Vila, the

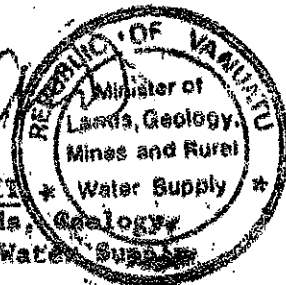
20th

day of

September

, 1989.

MM
Minister of Lands, Geology,
Mines and Rural Water Supply



33 500 E

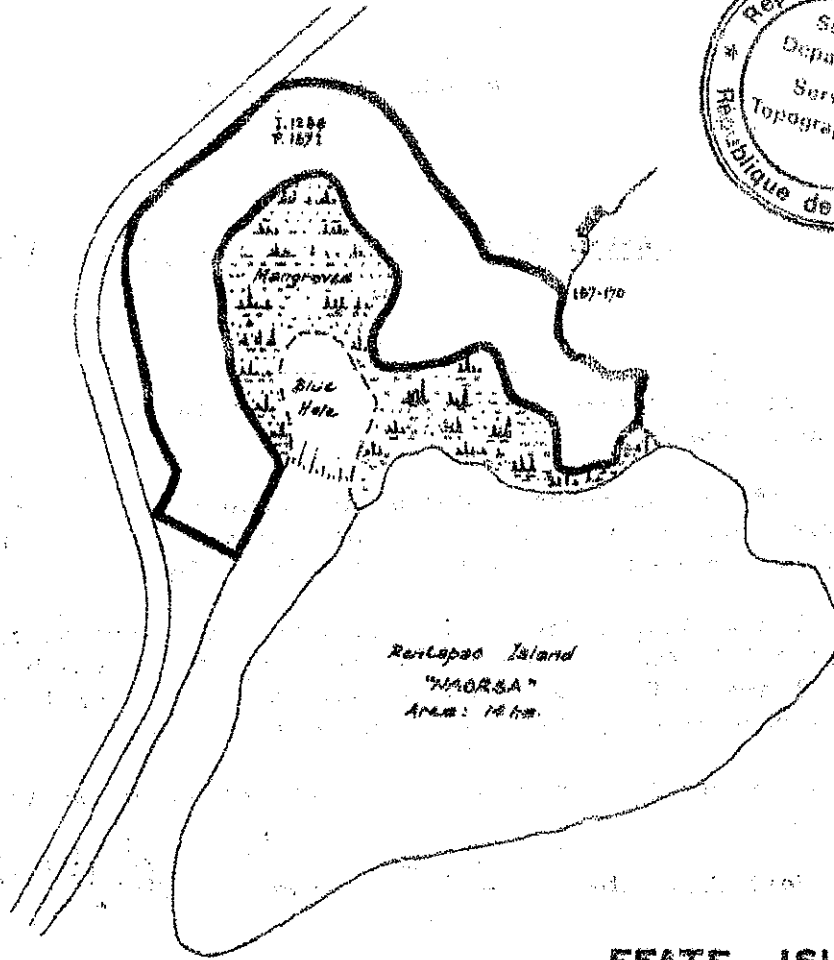

34 000 E

34 500 E

3 000 N

3 500 N

2 000 N



Rentapao Island
 "MORSA"
 Area: 16 km.

EFATE ISLAND

"Rentapao"

Partie de la Zone Maritime
 Area: 6ha. 90a.

Original Scale: 1:5000

This plan not to scale

12. A. 45.